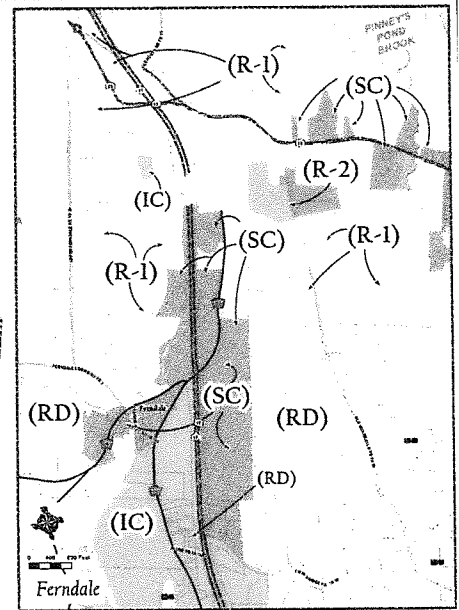
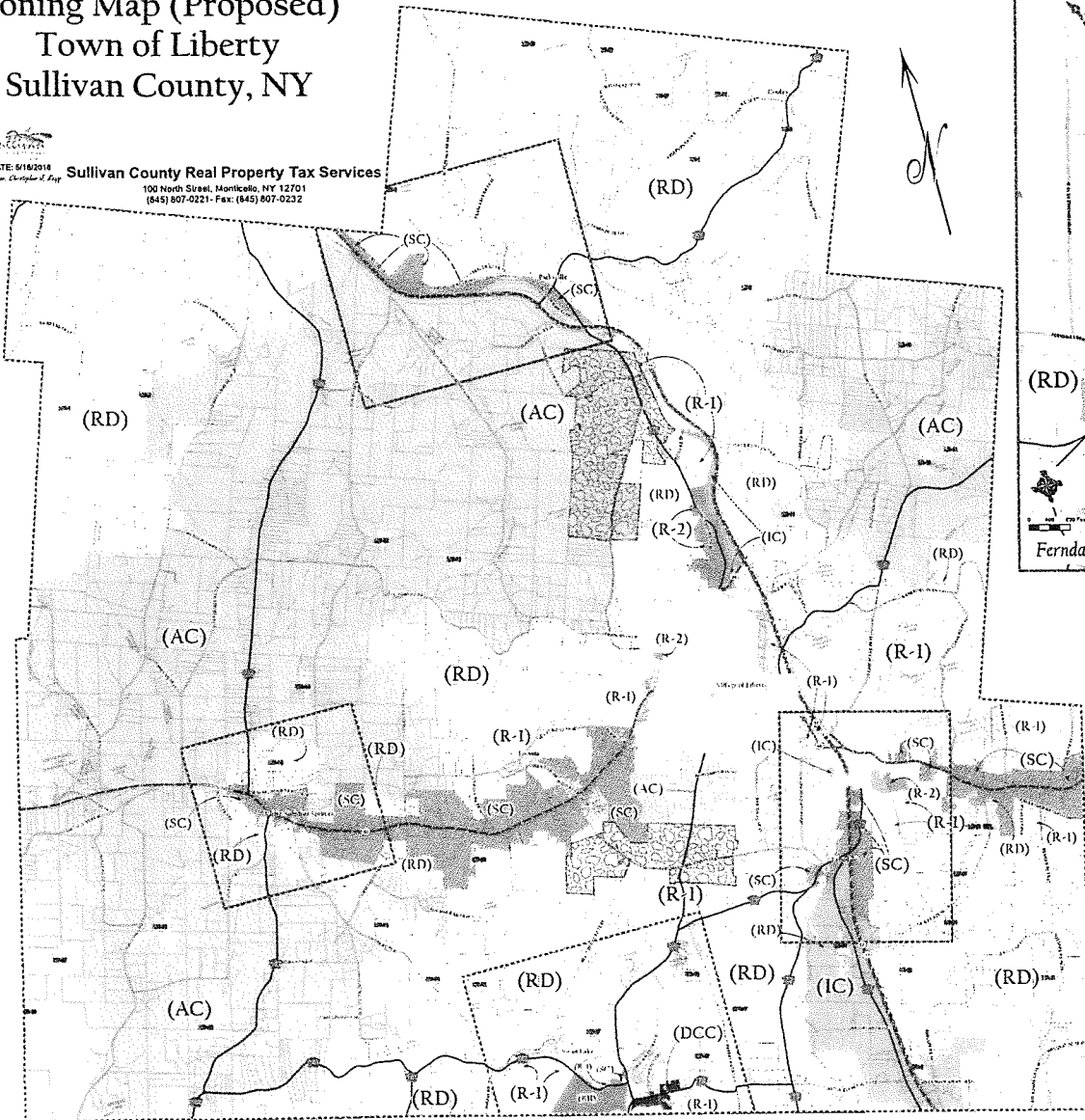


Zoning Map (Proposed) Town of Liberty Sullivan County, NY

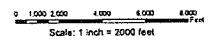
DATE: 6/18/2018
Sullivan County Real Property Tax Services
100 North Street, Maricopa, NY 12701
(845) 807-0221 - Fax: (845) 807-0232



DISCLAIMER: SULLIVAN COUNTY MAKES NO REPRESENTATIONS AS TO THE ACCURACY OF THE INFORMATION IN THE MAPPING DATA. SULLIVAN COUNTY SPECIFICALLY PROVIDES THIS INFORMATION AS IS. SULLIVAN COUNTY EXPRESSLY DISCLAIMS RESPONSIBILITY FOR DAMAGES OR LIABILITY WHATSOEVER THAT MAY ARISE FROM THE USE OF THIS MAP.

Legend	
Zoning	Other Layers
(AC) Agricultural Conservation	Water
(RD) Rural Development	Tax Service
(R-1) Low Density Residential	W/SEDC Properties
(R-2) High Density Residential	State
(SC) Scenic Conservation	Streams
County Road	Voter Precincts
(DCC) Downtown Commercial Core	State Road
(IC) Industrial Commercial	County Road
(RD & Rural Development 2)	Town Road
	Town of Liberty

This legend applies to the entire map.



NOTE ABOUT INSERTS

Please note that the locations of the inserts are shown on the larger map with color coded extent rectangles. The color of each extent rectangle matches the color of the border of each of the inserts!

